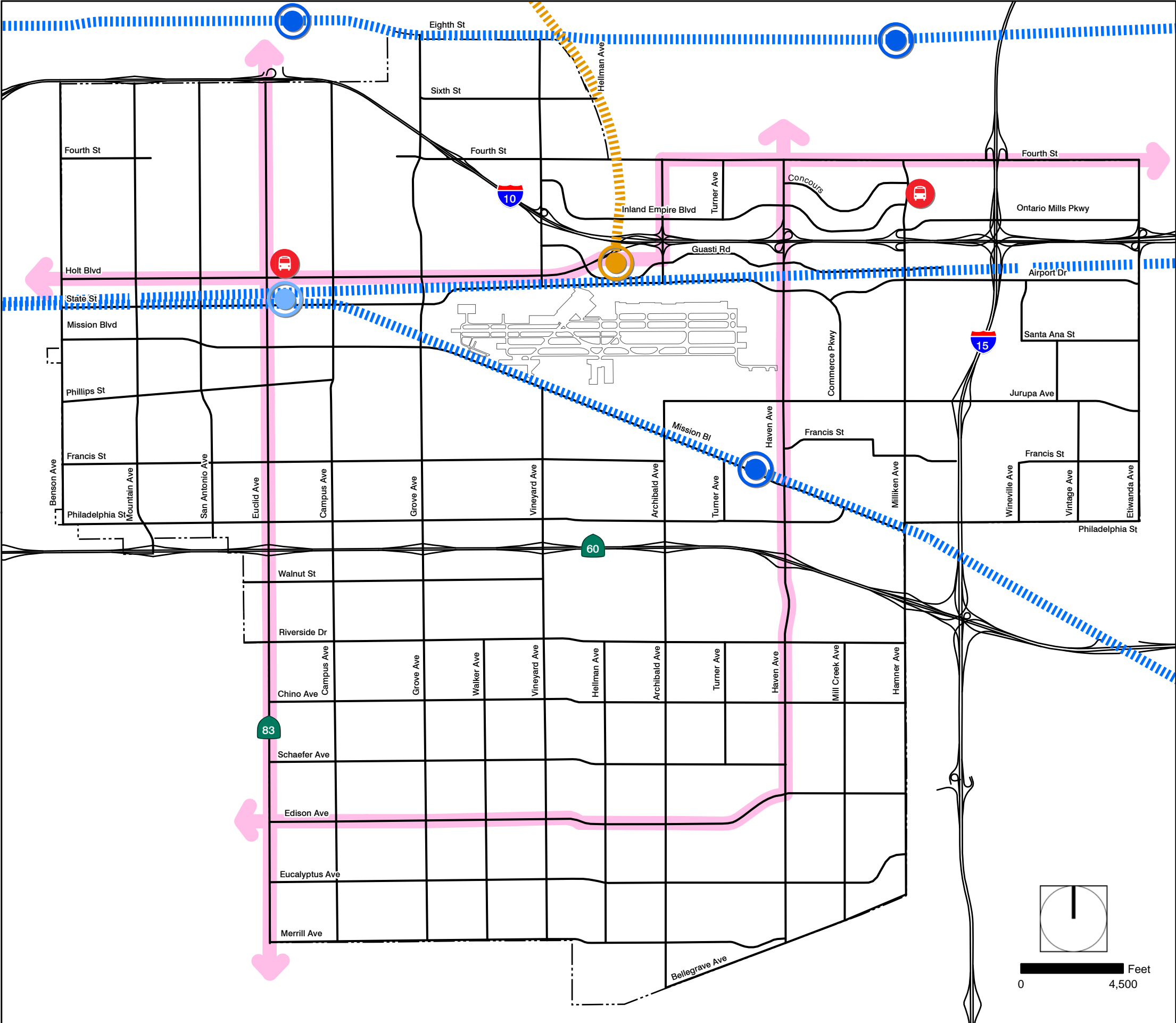











Figure M-4
Transit Plan



-  Freeways
-  Backbone Street System
-  Railroads
-  Bus Rapid Transit (BRT) Corridors
-  Metrolink Station
-  Future Downtown Metrolink Station
-  Existing Bus Transfer Centers
-  Future Multimodal Transit Center
(Potential to serve Metro Gold Line, High Speed Rail, Metrolink and Bus)
-  Gold Line Extension